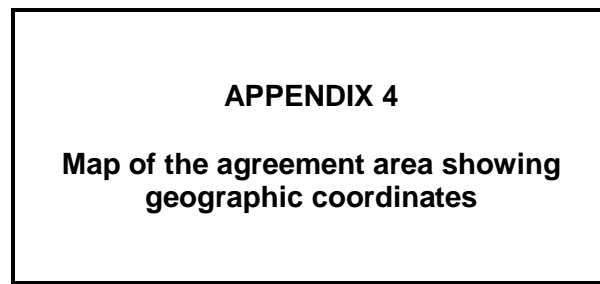
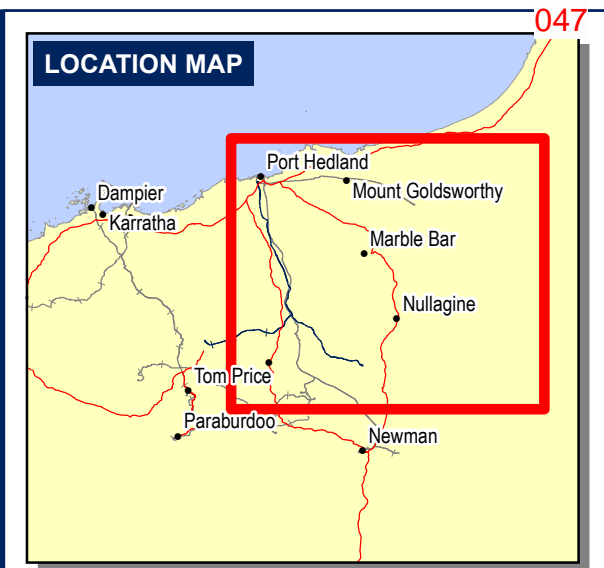


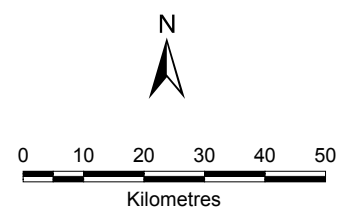
WI2017/004 FMG – Palyku Land Access ILUA  
Appendix 4 Map of the agreement area showing geographic coordinates  
Page 1 of 2





- LEGEND**
- FMG - Palyku Indigenous Land Use Agreement Area
  - WAD6287/1998 Palyku WC1999/016
  - Overlap Area with WAD6028/1998 Njamaal WC1999/008
  - WAD6028/1998 Njamaal WC1998/008

Data Source(s):  
 NTC sourced from GA (March 2015)  
 Topo data sourced from GA (March 2015)



**Agreement Area**  
 FMG - Palyku Indigenous  
 Land Use Agreement

Requested By: K. Green	Date: 5/03/2015
Drawn By: PM	Size: A3L
Revised By: pmastalir	Revision: 0
Approved By: U George	Confidentiality: 1
Scale: 1:1,250,000	
Coordinate System: GCS GDA 1994	
Document Name: CB_MP_HE_0060	

FMG accepts no liability and gives no representation or warranty, express or implied, as to the information provided including its accuracy, completeness, merchantability or fitness for purpose.